

## **Part 3**

### **The Airedale Greenway – A segregated cycle and pedestrian route from Bingley Fire station to Crossflatts**

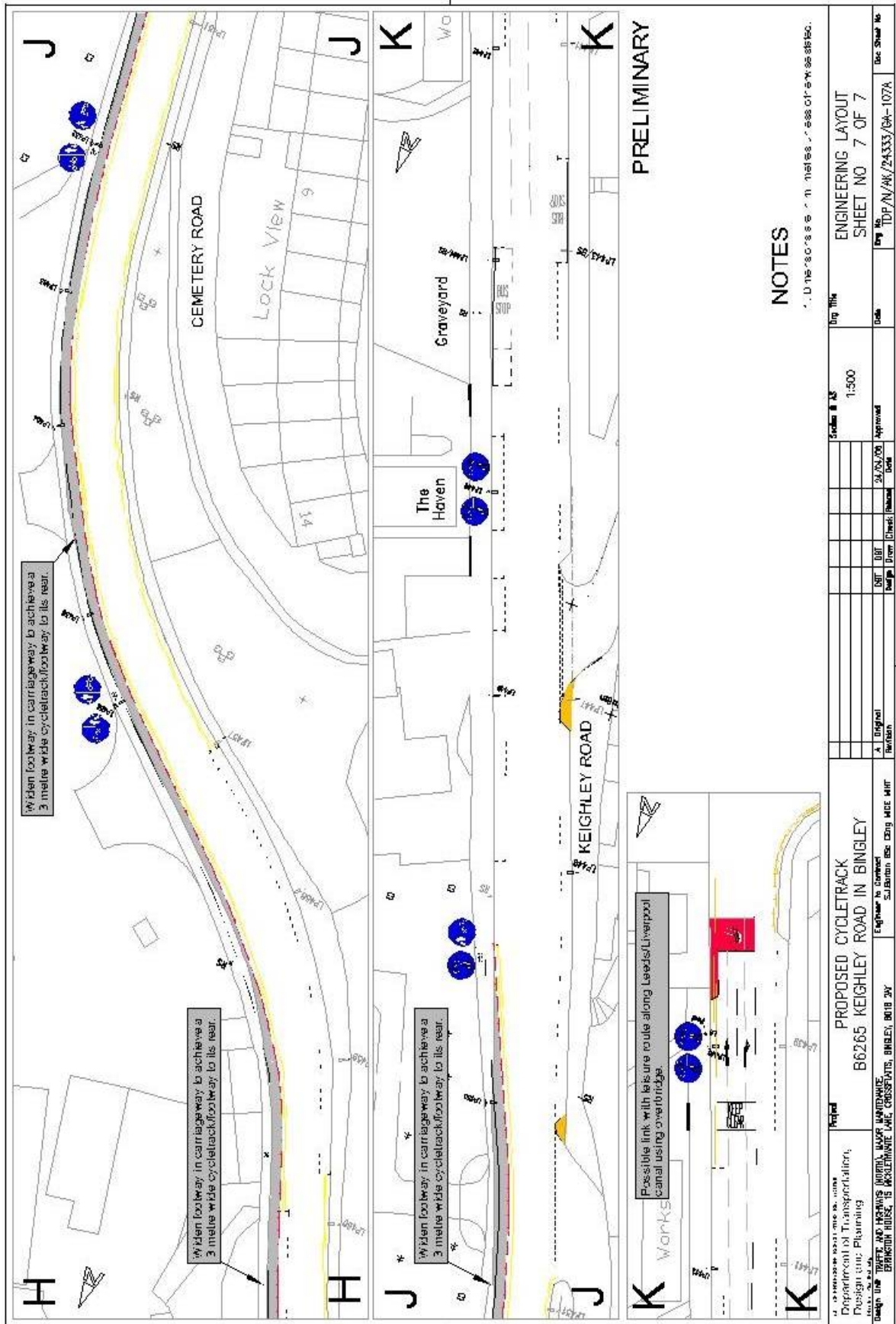
<b>Contents</b>	<b>Page</b>
1.0 Introduction	81
1.1 Map 1 – Bingley Fire Station	82
1.2 Map 2 - Cemetery Road	83
1.3 Map 3 - Bingley Grammar School	84
1.4 Map 4 - Castlefields	85
1.5 Map 5 - Canal Road	86
1.6 Map 6 - Micklethwaite Lane	87
1.7 Map 7 - Morton Lane	88

## **1.0 Introduction**

The completion of the Bingley Relief Road has presented the opportunity for improvements and changes to the old road from Crossflatts through Bingley town centre and beyond. Currently work is being undertaken on the section from the Ferncliffe Road Junction with Main Street through the Town Centre to the Junction with Millgate. The improvements include the provision of on street parking, improved pedestrian crossing points, improved street lighting and furniture, some de-cluttering, a new market square and speed reductions along its length.

In conjunction with this work, some staff from the Highways Team North has developed plans to establish a segregated cycling route from Millgate to Marley View, Crossflatts. This work has now been integrated into the Airedale Greenway project and will give the potential of a more integrated network of on and off road sections to encourage more use from a wider range of users.

# 1.1 Map 1 - Bingley Fire Station to Cemetery

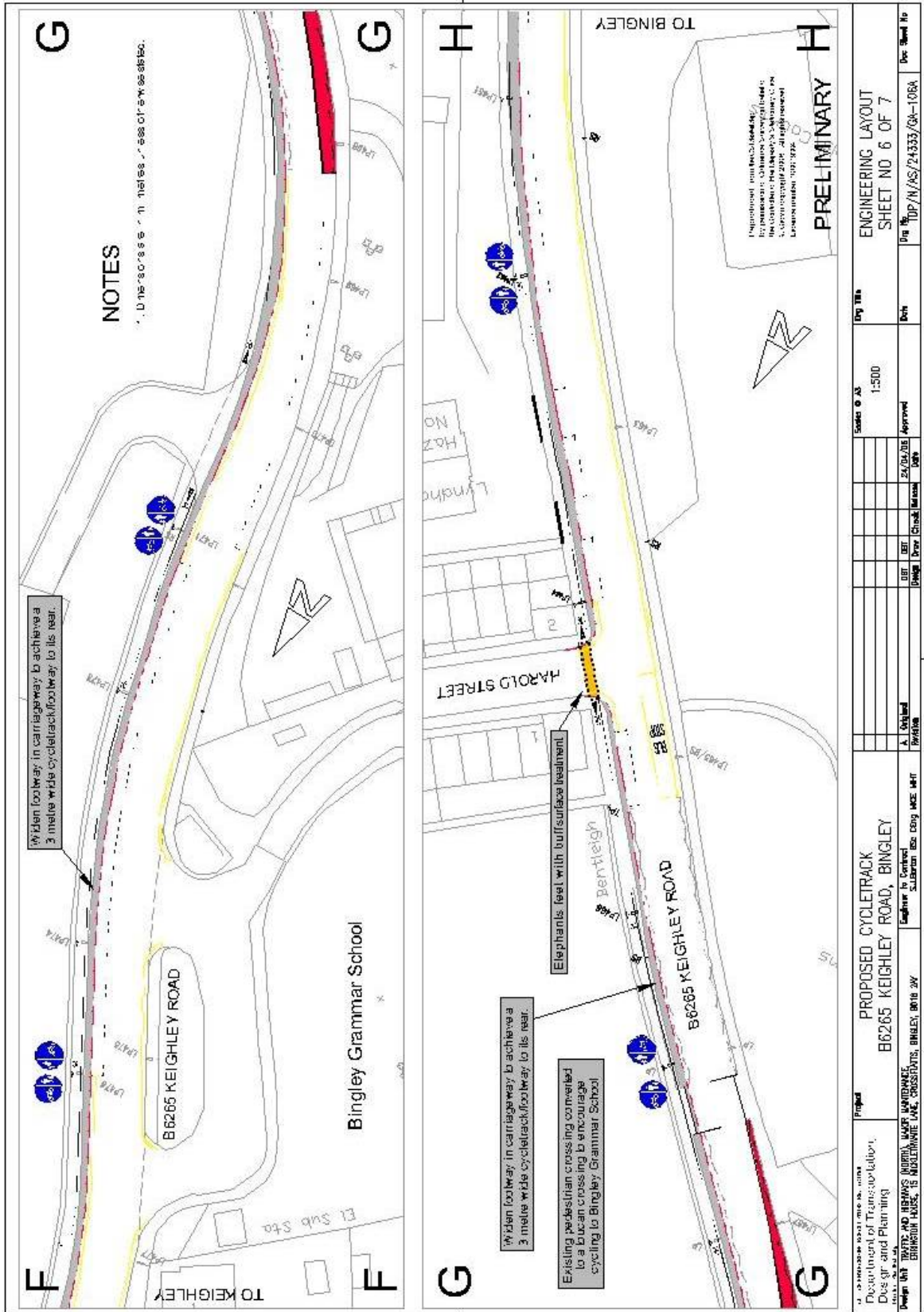


## NOTES

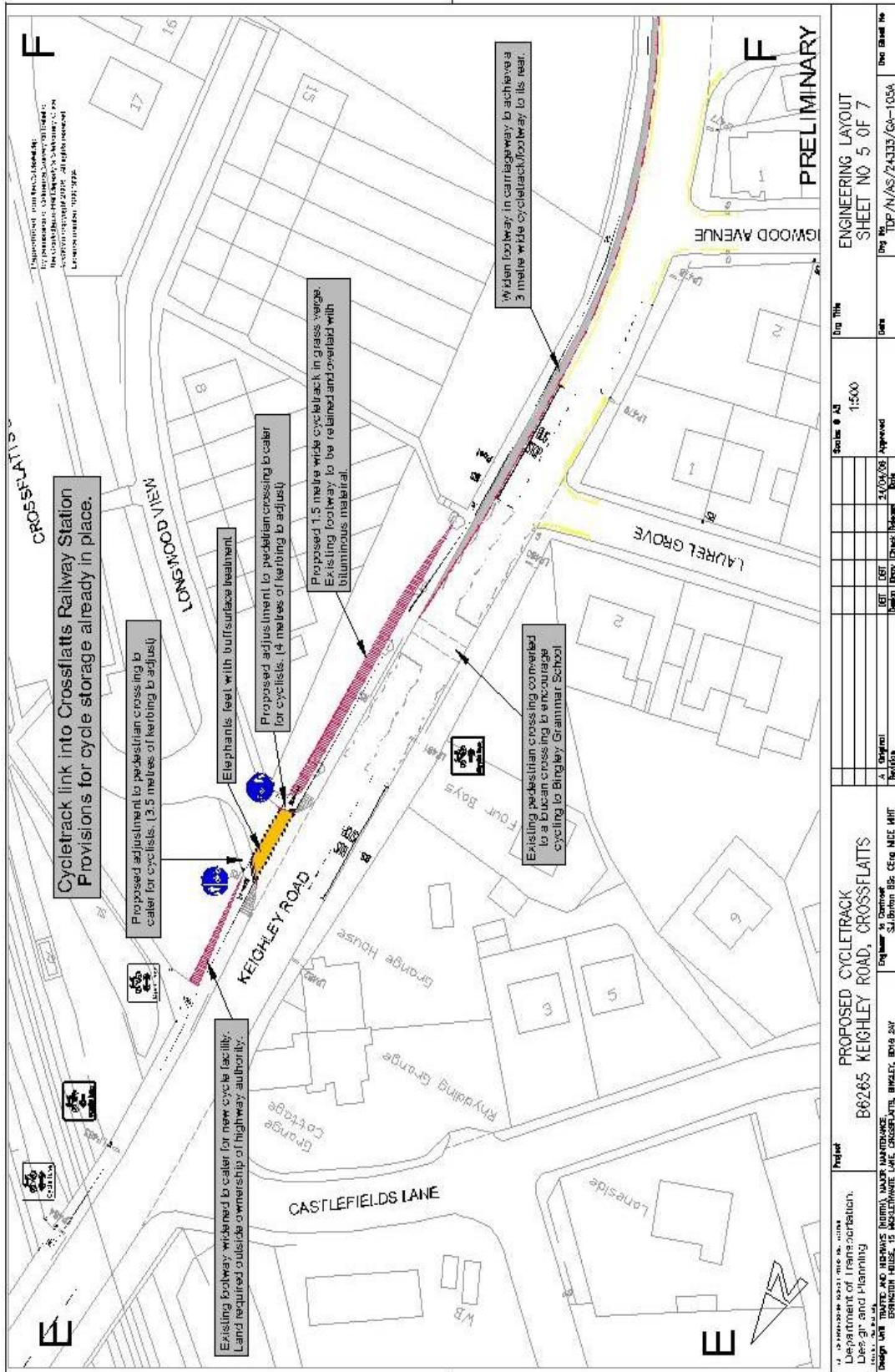
1. Dimensions in metres unless otherwise stated.

Project	PROPOSED CYCLETRACK B6265 KEIGHLEY ROAD IN BINGLEY	Scale & AS	1:500	Top 1/10	Engineering Layout Sheet No 7 of 7
Client	Department of Transportation, Design and Planning	Scale	1:500	Date	24/04/06
Design	THORPE AND PARSONS (NORTH) LLP, WATERLOO HOUSE, 15 ABBOTSWICK LANE, CROSSFLOTT, BINGLEY, BD18 3JY	Author	A. Dignall	Check	Eng No TDP/N/AK/24333/04-107A
Drawn		Checked		Disc	
Checked		Approved		Disc	
Disc		Disc		Disc	

# 1.2 Cemetery Road to Bingley Grammar School

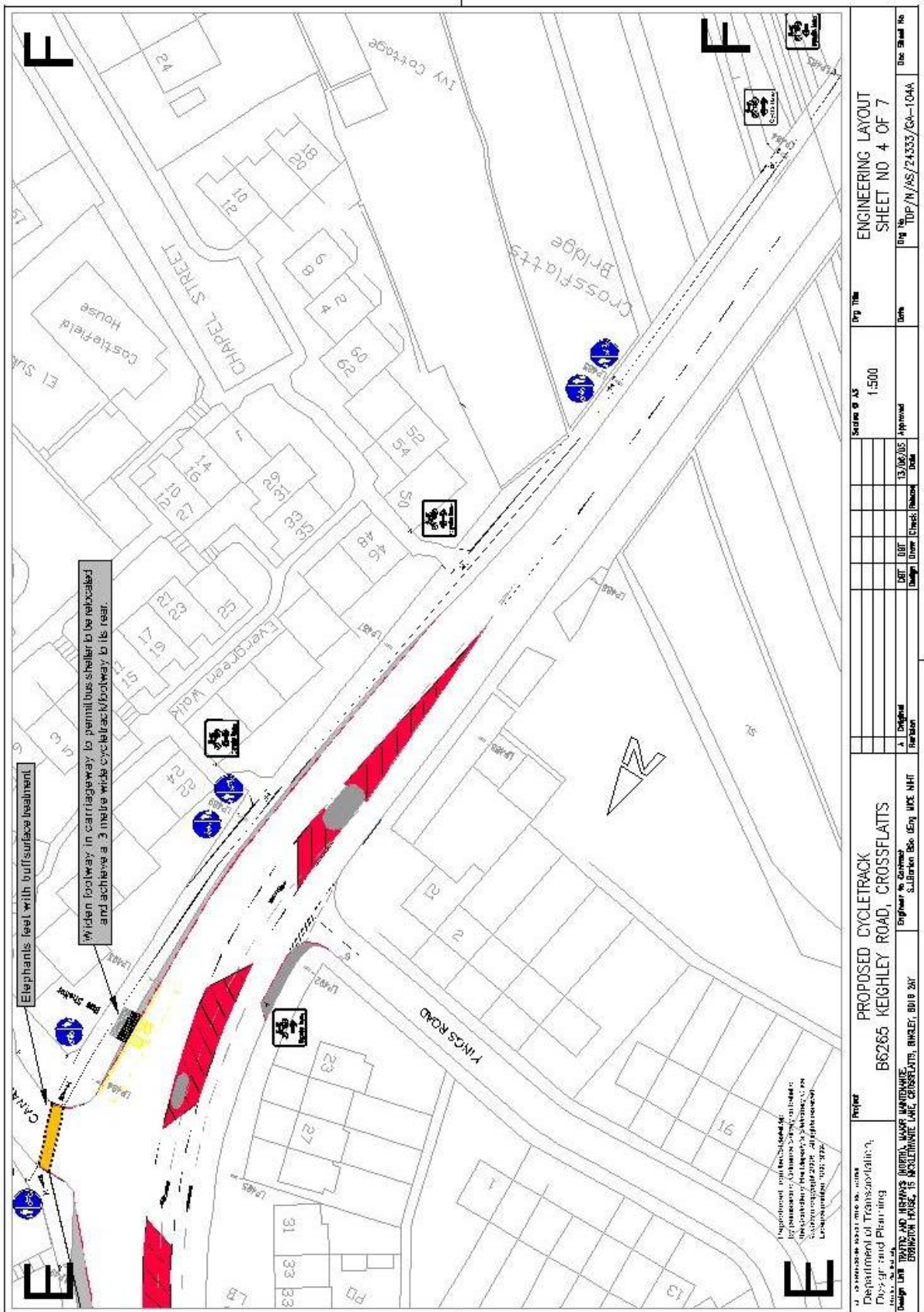


# 1.3 Bingley Grammar School to Castlefields Lane



<b>PROPOSED CYCLETRACK</b> <b>B6265 KEIGHLEY ROAD, CROSSFLATTS</b>		Scale: 1:500 Date: 23/08/09	Drawn: [Name] Checked: [Name] Approved: [Name]	Date: [Date] Drawn No: [No] Checked No: [No] Approved No: [No]
Project: B6265 KEIGHLEY ROAD, CROSSFLATTS Engineer: [Name] Submission No: [No]	Drawn: [Name] Checked: [Name] Approved: [Name]	Date: [Date] Drawn No: [No] Checked No: [No] Approved No: [No]	Date: [Date] Drawn No: [No] Checked No: [No] Approved No: [No]	Date: [Date] Drawn No: [No] Checked No: [No] Approved No: [No]

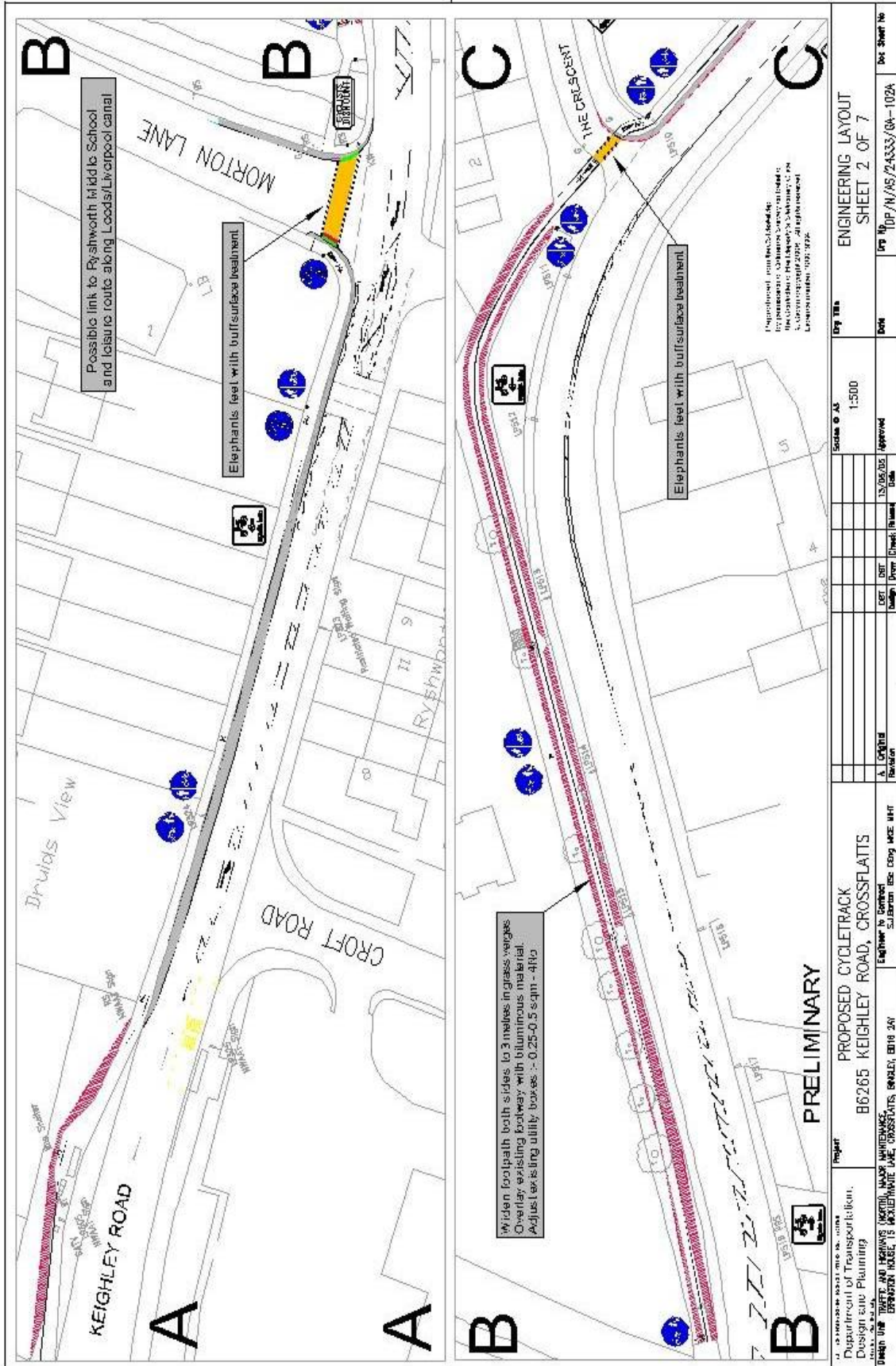
# 1.4 Castlefields to Canal Road



<b>PROPOSED CYCLETRACK</b> <b>B6265 KEIGHLEY ROAD, CROSSFLATTS</b> Engineer to Scheme: S. J. HARRISON BSc. Eng. MSc. MHT		Scale of AS 1:500	Eng. Title ENGINEERING LAYOUT SHEET NO. 4 OF 7
Design Unit TRAFFIC AND HIGHWAYS DIVISION, MAJOR MAINTENANCE, BRISTOL HOUSE, 15 ACLETHWAITE LANE, CROSSFLATTS, BRISTOL, B01 9 2HT	Date 13/06/2015	Date 13/06/2015	Date 13/06/2015
Design S. J. HARRISON	Check S. J. HARRISON	Check S. J. HARRISON	Check S. J. HARRISON
Drawn S. J. HARRISON	Drawn S. J. HARRISON	Drawn S. J. HARRISON	Drawn S. J. HARRISON



# 1.6 Micklethwaite Lane to Morton Lane



# 1.7 Morton Lane to Crossflatts Roundabout

